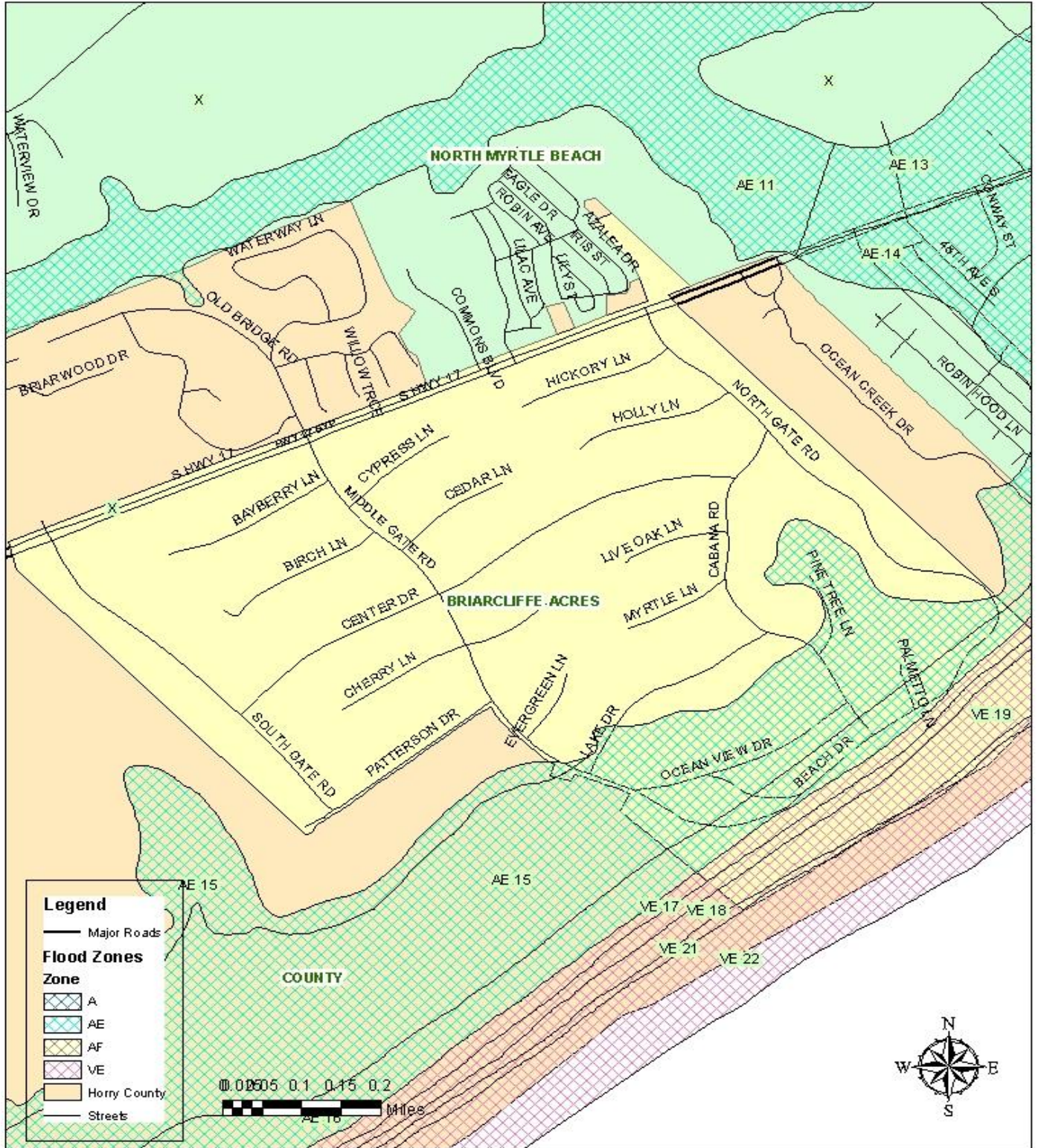
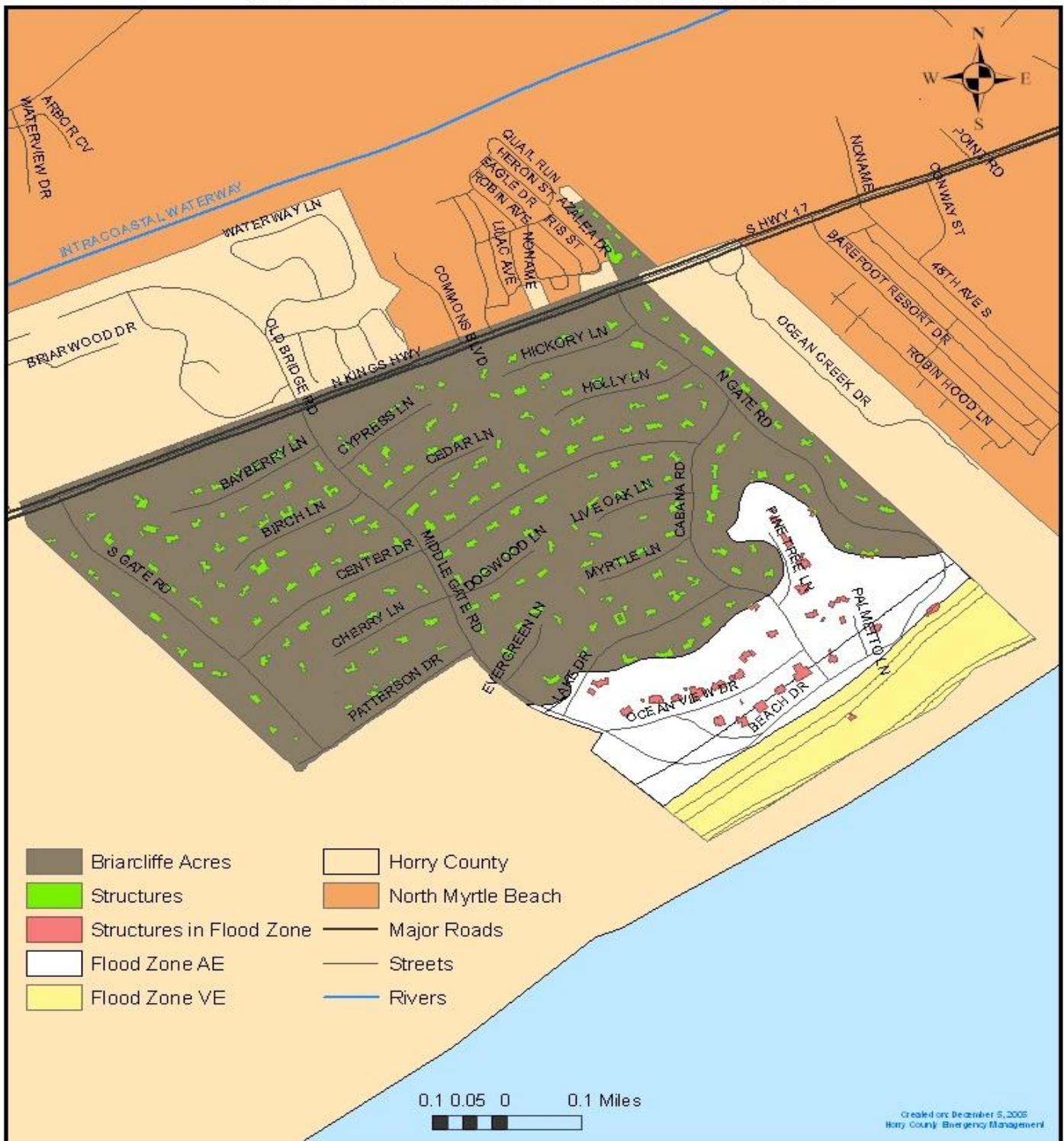


Briarcliffe Acres, South Carolina Existing Flood Hazard



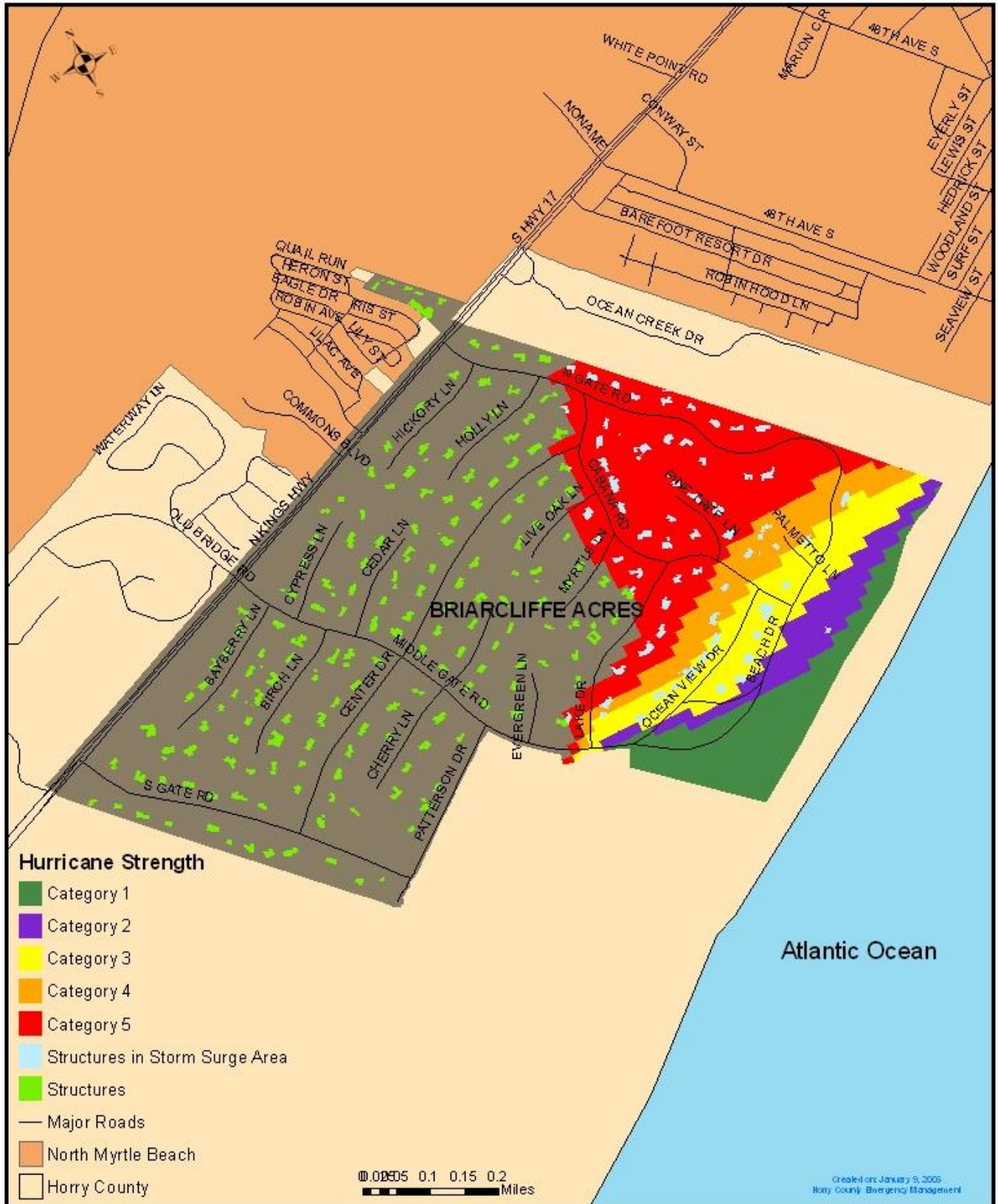
Town of Briarcliffe Area Flood Vulnerability

42 Structures Vulnerable



Town of Briarcliffe Acres Storm Surge Vulnerability

75 Structures Vulnerable

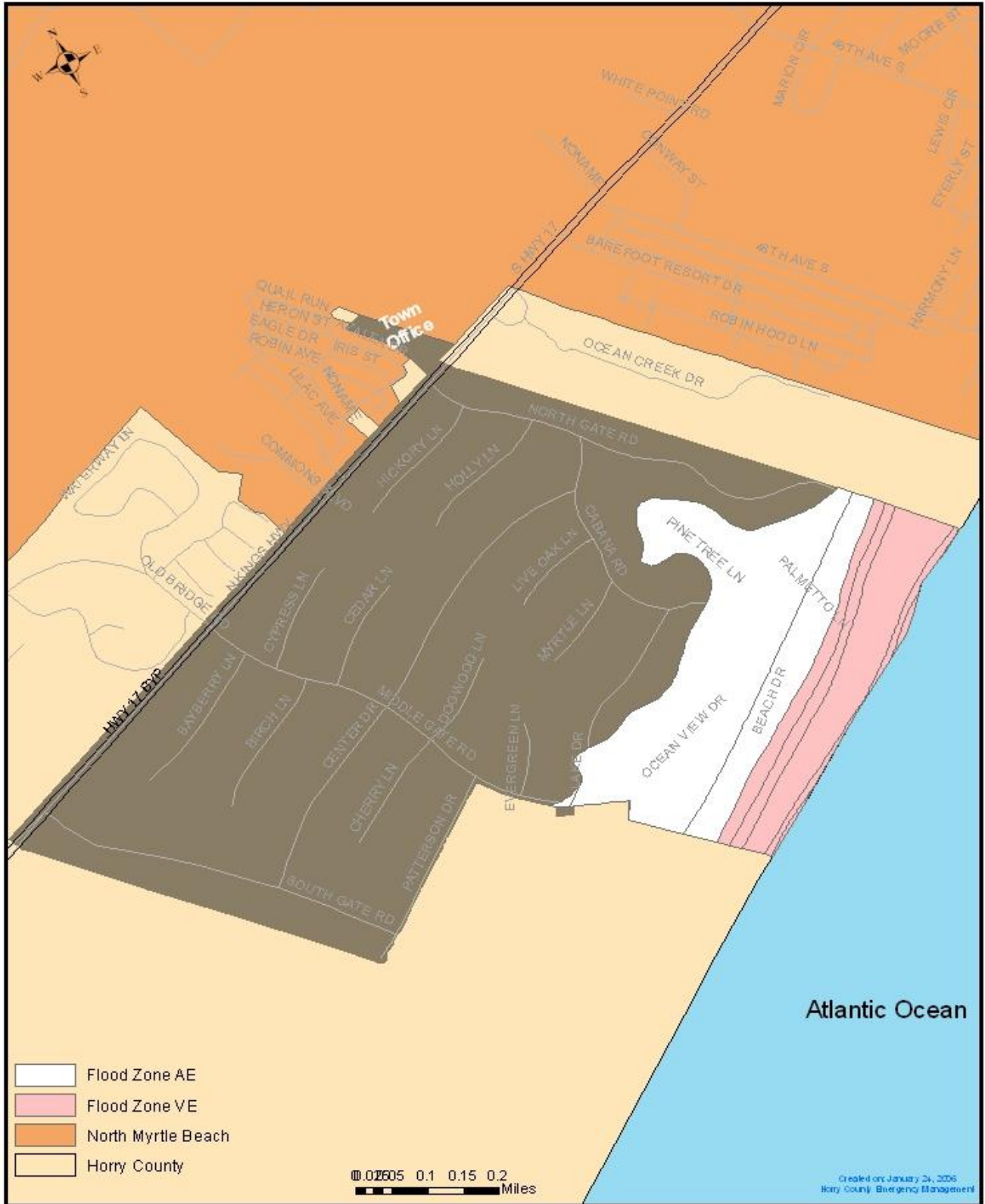


Town of Briarcliffe Acres Tsunami Vulnerability

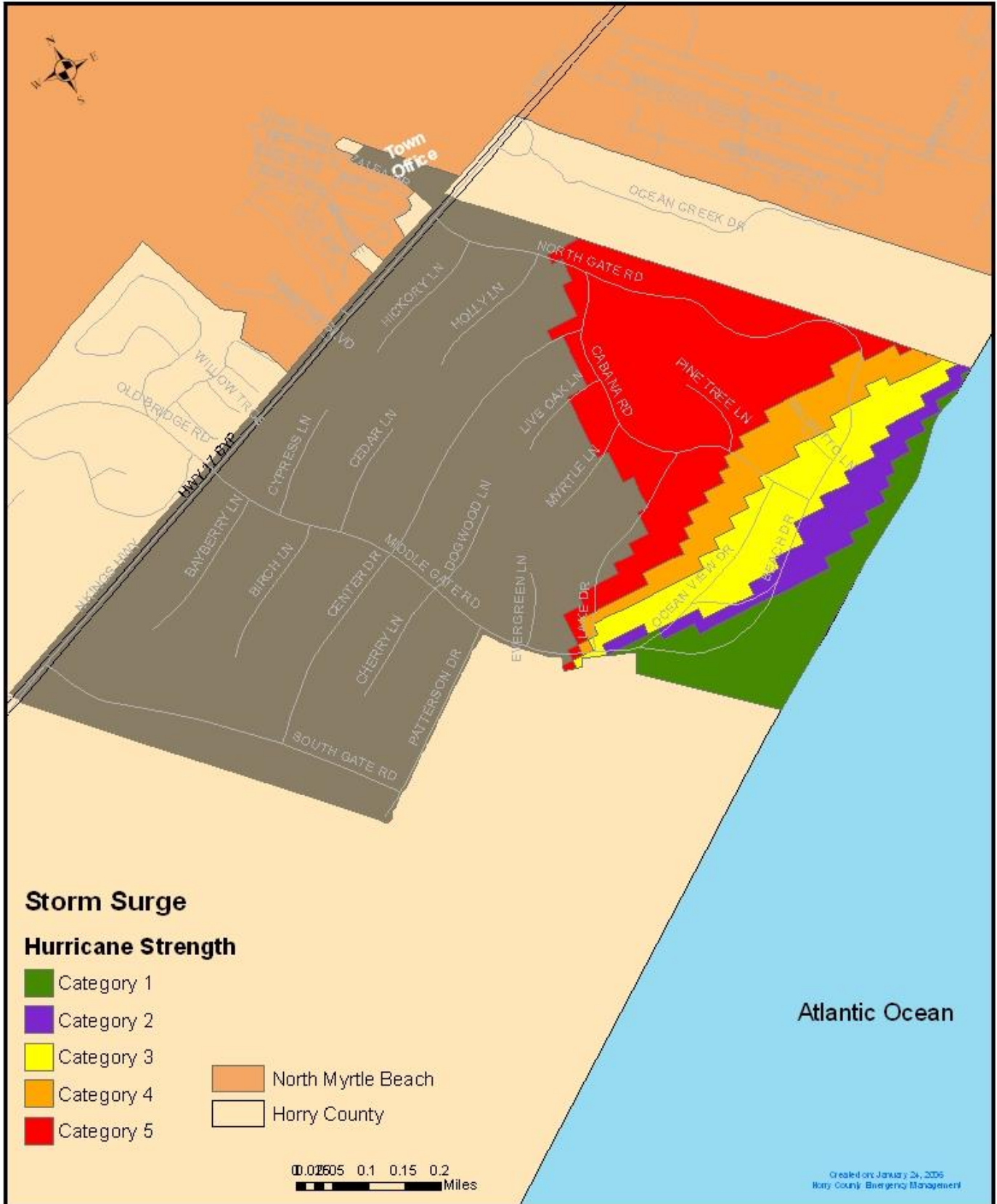
1 Structure Vulnerable



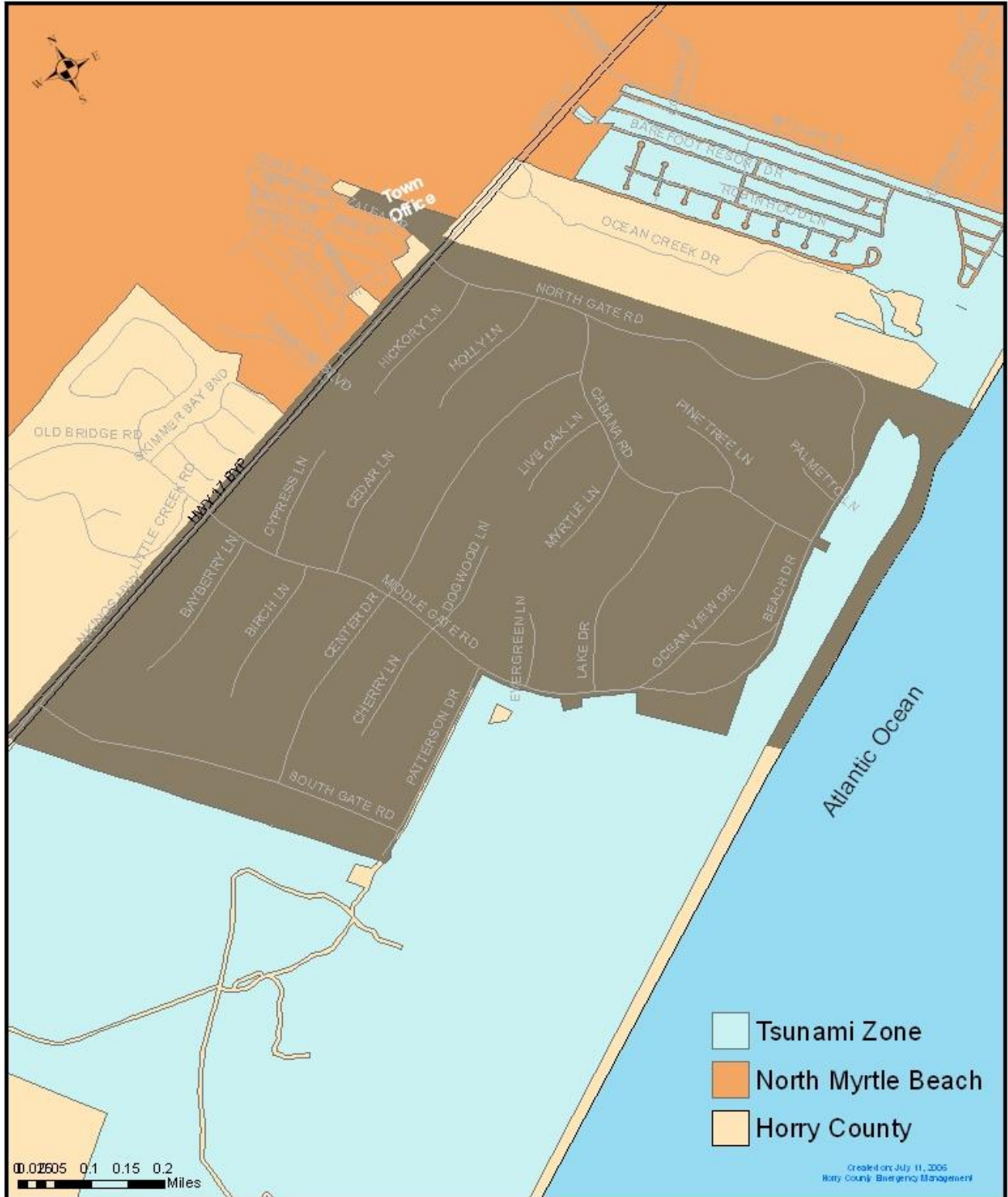
Town of Briarcliffe Acres (Critical Facilities) Flood Vulnerability



Town of Briarcliffe Acres (Critical Facilities) Storm Surge Vulnerability



Town of Briarcliffe Acres (Critical Facilities) Tsunami Vulnerability

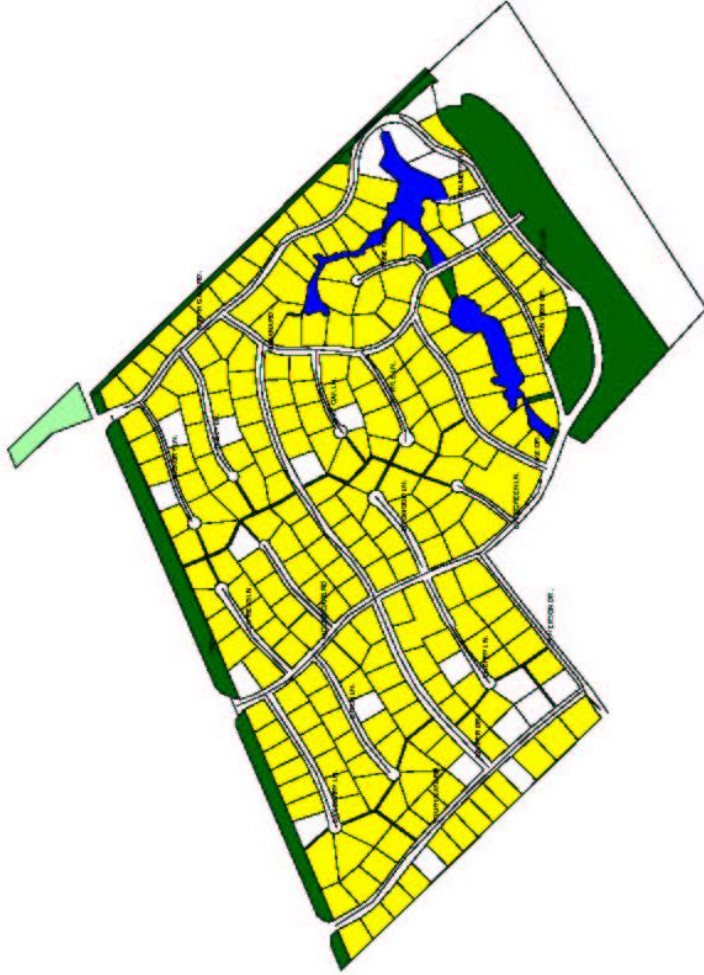


Briarcliffe Acres Existing Land Use Figure 3

LEGEND

Legend

- Briarcliffe beach line strip
- Public / Semi-Public
- Single Family Residential
- Vacant
- Common Area *
- Water *
- STREETS strip

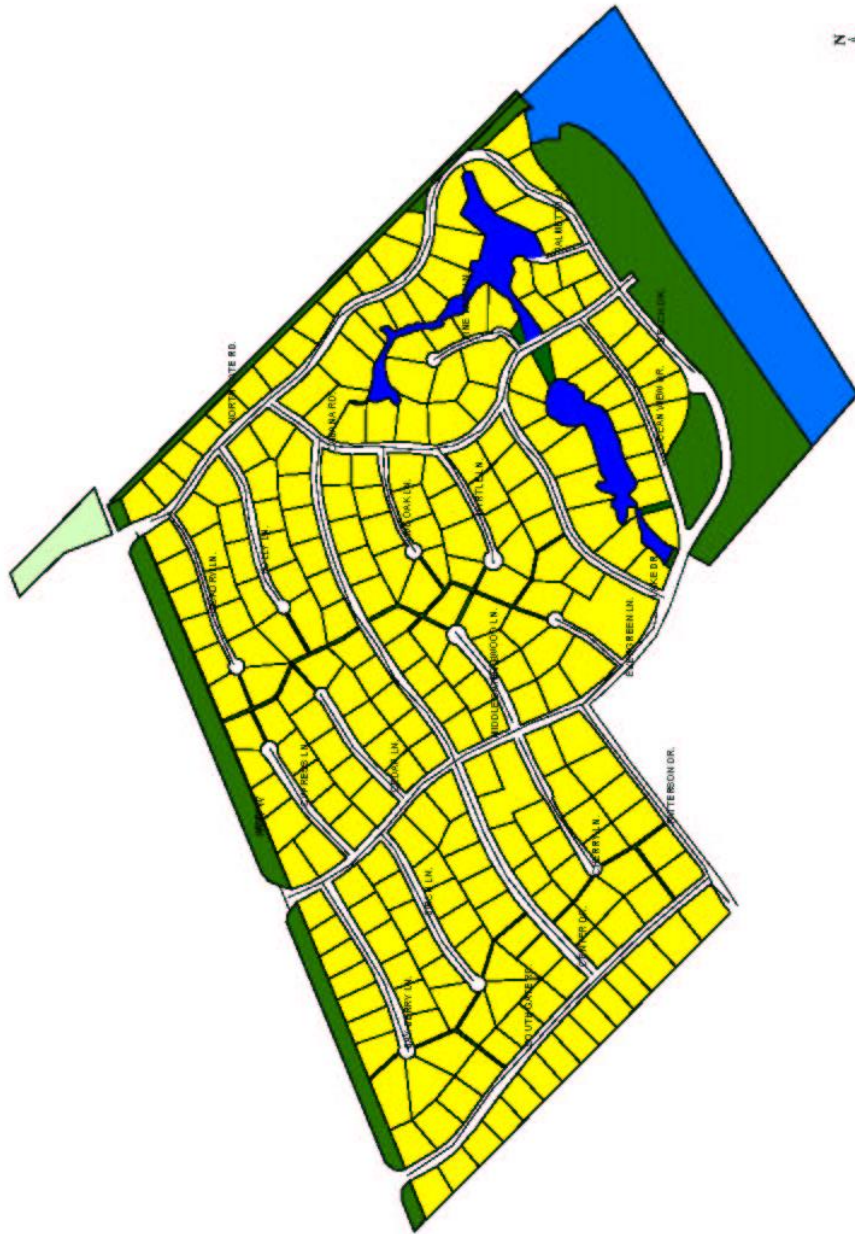


* Common areas and lakes managed by Briarcliffe Acres Association

Briarcliffe Acres Future Land Use Figure 4

LEGEND

- Public / Semi- Public
- Single Family Residential
- Water*
- Common Area *



* Common areas and lakes managed by Briarcliffe Acres Association